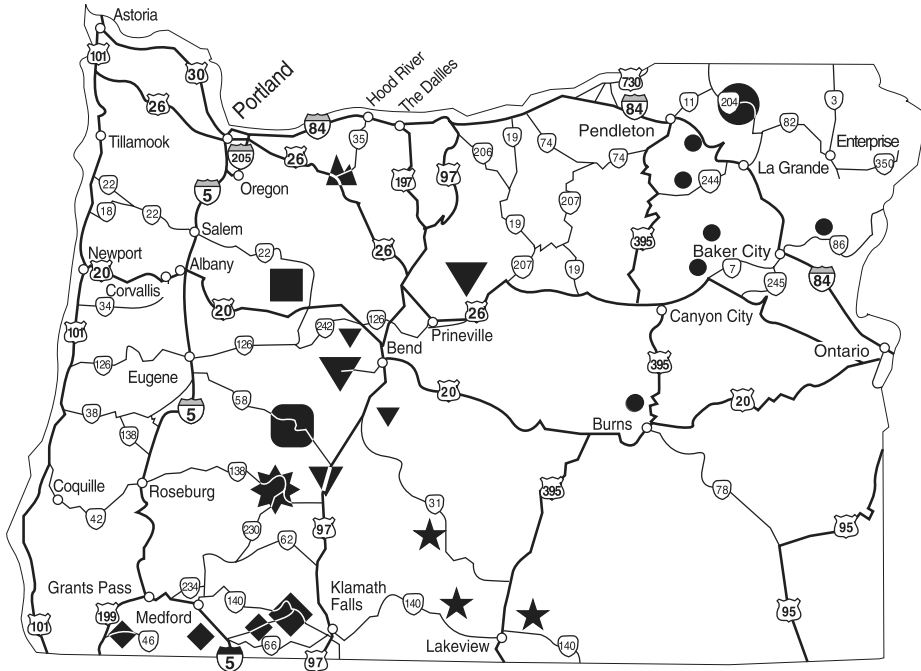


# OREGON SNO-PARKS

Most of Oregon's Sno-Parks are on U.S. Forest Service land. Oregon Sno-Park Land Managers provided the information on activities available at or near each Sno-Park for this brochure. For questions on the activities available or to obtain trail maps please contact the appropriate land manager. A list of Sno-Park land managers is included on page 17.



- ▲ Mt. Hood..... page 4
- Santiam Pass ..... page 6
- Willamette Pass..... page 7
- ★ Crater Lake / Diamond Lake ..... page 8
- ★ Southeast Oregon ..... page 9
- ◆ Lake of the Woods / Siskiyou Summit..... page 10
- ▼ Central Oregon ..... page 12
- Northeast Oregon ..... page 14



Cross Country Skiing



Snowmobiling



Dog Sledding



Downhill Skiing



Sledding/Snow Play

## Mt. Hood

**A. Timberline**  

6 miles north of Government Camp.  
Mt Hood National Forest.

**B. Glacier View** 

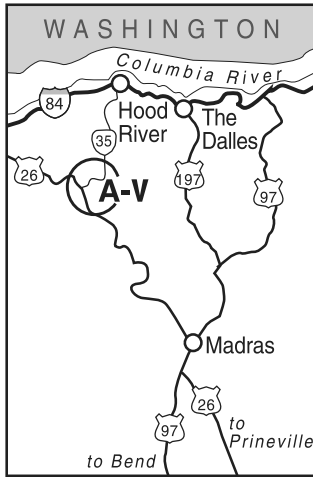
1/2 mile west of Government Camp  
on US 26. Mt Hood National Forest.

**C. Ski Bowl West**  

Across from Government Camp off  
US 26. Mt Hood National Forest.

**D. Ski Bowl East**  

South of Government Camp off  
US 26. Mt Hood National Forest.



**E. Summit**   

Located at Government Camp on US 26. Mt Hood  
National Forest.

**F. Government Camp**

Government Camp Loop Road. Mt Hood National Forest.

**G. Government Camp Maintenance Station** 

1/4 mile east of Government Camp on US 26. Mt Hood  
National Forest.

**H. Snow Bunny Lodge**  

3 miles east of Government Camp on US 26. Mt Hood  
National Forest.

**I. Trillium Lake**  

3 miles east of Government Camp on US 26. Mt Hood  
National Forest.

**J. Barlow Pass** 

2 miles north of US 26 on ORE 35. Mt Hood National Forest.

**K. Boy Scout Camp** 

4 miles north of US 26 on ORE 35. Mt Hood National Forest.



Cross Country Skiing



Snowmobiling



Dog Sledding



Downhill Skiing



Sledding/Snow Play

- L. **White River West**   
4 miles north of US 26 on ORE 35. Mt Hood National Forest.
- M. **White River East**   
4 miles north of US 26 on ORE 35. Mt Hood National Forest.
- N. **Bennett Pass**   
6 miles north of US 26 on ORE 35. Mt Hood National Forest.
- O. **Mt. Hood Meadows**   
38 miles south of Hood River on ORE 35. Mt Hood National Forest.
- P. **Hood River Meadows**   
37 miles south of Hood River on ORE 35. Mt Hood National Forest.
- Q. **Teacup Lake**   
36.5 miles south of Hood River on ORE 35. Mt Hood National Forest.
- R. **Pocket Creek**   
34.5 miles south of Hood River on ORE 35. Mt Hood National Forest.
- S. **Little John**   
31 miles south of Hood River on ORE 35. Mt Hood National Forest.
- T. **Cooper Spur**   
30 miles south of Hood River off ORE 35. Mt Hood National Forest.
- U. **Frog Lake**   
4.5 miles east of ORE 35 on US 26. Mt Hood National Forest.
- V. **Skyline Road**   
10 miles east of ORE 35 on US 26. Mt Hood National Forest.



Cross Country Skiing



Snowmobiling



Dog Sledding



Downhill Skiing



Sledding/Snow Play

## Santiam Pass

**A. Tombstone Summit**   
11 miles west of Santiam Junction on US 20. Willamette National Forest.

**B. Lava Lake**   
4 miles west of Santiam Junction on US 20. Willamette National Forest.

**C. Little Nash**   
1 mile west of Santiam Junction on US 20. Willamette National Forest.

**D. Maxwell Butte**   
3.5 miles west of Santiam Junction on ORE 22. Willamette National Forest.

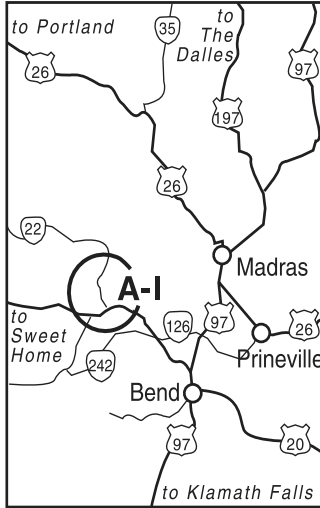
**E. Big Springs**   
3 miles west of Santiam Junction on ORE 22. Willamette National Forest.

**F. Ikenick**   
3.5 miles south of US 20 on ORE 126. Willamette National Forest.

**G. Potato Hill**   
1 mile east of Santiam Junction on US 20. Willamette National Forest.

**H. Ray Benson**   
5 miles east of Santiam Junction on US 20. Willamette National Forest.

**I. Santiam Pass**   
5 miles east of Santiam Junction on US 20. Willamette National Forest.





Cross Country Skiing



Snowmobiling



Dog Sledding



Downhill Skiing



Sledding/Snow Play

## Willamette Pass

**A. Salt Creek Falls**

21 miles east of Oakridge on ORE 58.  
Willamette National Forest.

**B. Waldo Lake Road**

23 miles east of Oakridge on ORE 58.  
Willamette National Forest.

**C. Gold Lake Road**

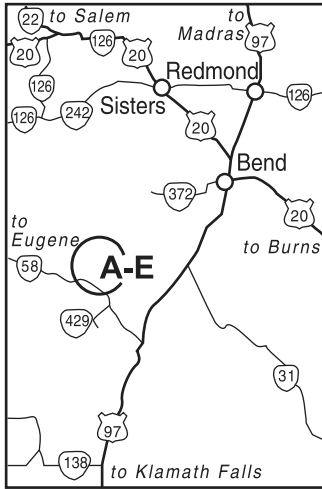
26.5 miles east of Oakridge on  
ORE 58. Willamette National Forest.

**D. Junction**

0.5 miles south of ORE 58 on ORE 429.  
Deschutes National Forest.

**E. Crescent Lake**

2.5 miles south of ORE 58 on ORE 429. Deschutes National Forest.





Cross Country Skiing



Snowmobiling



Dog Sledding



Downhill Skiing



Sledding/Snow Play

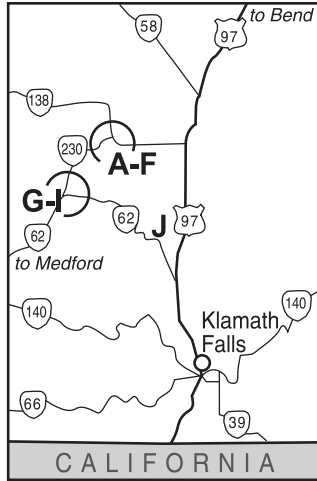
## Crater Lake / Diamond Lake

- A. **Mt. Thielsen**   
1 mile north of ORE 230 on  
ORE 138. Umpqua National Forest.

- B. **Cinnamon Butte**   
On Forest Road 4793 adjacent to  
ORE 138, 5 miles north of ORE 230.  
Umpqua National Forest.

- C. **North Crater Lake**   
3.5 miles south of ORE 230 on  
ORE 138. Umpqua National Forest.

- D. **South Diamond**   
At the intersection of ORE 230 and  
ORE 138. Umpqua National Forest.



- E. **Three Lakes (West Diamond Lake)**   
3 miles west of ORE 138 on  
ORE 230. Umpqua National Forest.

- F. **Claude Lewis Trailhead**   
12 miles west of ORE 138 on ORE 230. Rogue River –  
Siskiyou National Forest.

- G. **Farewell Bend**   
1/4 mile west of ORE 230 on ORE 62. Rogue River –  
Siskiyou National Forest.

- H. **Union Creek**   
2 miles west of ORE 230 on ORE 62. Rogue River –  
Siskiyou National Forest.

- I. **Thousand Springs**   
6 miles east of ORE 230 on ORE 62. Rogue River –  
Siskiyou National Forest.

- J. **Annie Creek**   
5.5 miles north of Fort Klamath on ORE 62. Fremont –  
Winema National Forest.



Cross Country Skiing



Snowmobiling



Dog Sledding



Downhill Skiing



Sledding/Snow Play

## Southeast Oregon

**A. Quartz Mountain**  

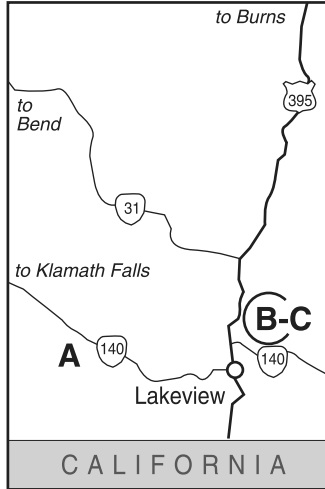
30 miles west of Lakeview on  
ORE 140. Fremont –  
Winema National Forest.

**B. Warner Mountain Ski Area**  

9 miles east of Lakeview on ORE 140.  
Lake County.

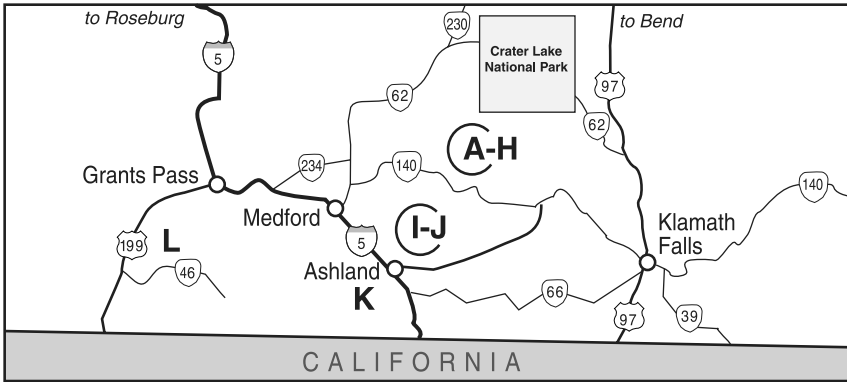
**C. Camas**  

13 miles east of Lakeview on  
ORE 140. Fremont –  
Winema National Forest.





# Lake of the Woods / Siskiyou Summit



- A. **Summer Homes**   
28.5 miles east of ORE 62 on ORE 140. Rogue River – Siskiyou National Forest.
- B. **Fish Lake**   
30.5 miles east of ORE 62 on ORE 140. Rogue River – Siskiyou National Forest.
- C. **Lake of the Woods Summit**   
32.5 miles east of ORE 62 on ORE 140. Fremont – Winema National Forest.
- D. **Ichabod Spring**   
35.5 miles east of ORE 62 on ORE 140. Fremont – Winema National Forest.
- E. **Four Mile Lake Road**   
36 miles east of ORE 62 on ORE 140. Fremont – Winema National Forest.
- F. **Rainbow Bay**   
36.6 miles east of ORE 62 on ORE 140. Fremont – Winema National Forest.





Cross Country Skiing



Snowmobiling



Dog Sledding



Downhill Skiing



Sledding/Snow Play

**G. Great Meadows**   

37.5 miles east of ORE 62 on ORE 140. Fremont – Winema National Forest.

**H. Dead Indian**   

38 miles east of ORE 62 on ORE 140. Fremont – Winema National Forest.

**I. Buck Prairie**  

13 miles east of Ashland on Dead Indian Memorial Road Jackson County.

**J. Big Elk**  

22 miles east of Ashland on Dead Indian Memorial Road Jackson County.

**K. Mt. Ashland**  


7 miles west of I-5 at Siskiyou Summit. Rogue River – Siskiyou National Forest.

**L. Page Mountain**   


10 miles east of US 199 on Happy Camp Road. Rogue River – Siskiyou National Forest.



## Central Oregon

**A. Sled Hill/Marks Creek**   
 28 miles east of Prineville on  
 US 26. Ochoco National Forest.

**B. Bandit Springs**   
 30 miles east of Prineville on  
 US 26. Ochoco National Forest.

**C. Ochoco Divide**   
 30.5 miles east of Prineville on  
 US 26. Ochoco National Forest.

**D. Virginia Meissner**   
 12 miles west of Bend on Century  
 Drive. Deschutes  
 National Forest.

**E. Wanoga**     
 15.5 miles west of Bend on Century Drive. Deschutes National  
 Forest.

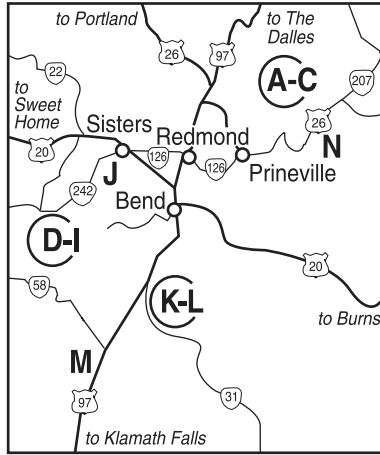
**F. Swampy Lake**   
 16 miles west of Bend on Century Drive. Deschutes  
 National Forest.

**G. Vista Butte**   
 18 miles west of Bend on Century Drive. Deschutes  
 National Forest.

**H. Dutchman Flat**     
 21 miles west of Bend on Century Drive. Deschutes  
 National Forest.

**I. Kapka Butte**   
 On Sunriver Road (Forest Road 45) just south of Century Drive.  
 Deschutes National Forest.

**J. Edison Butte**     
 4 miles south of Century Drive on Sunriver Road (Forest  
 road 45). Deschutes National Forest.





Cross Country Skiing



Snowmobiling














Dog Sledding



Downhill Skiing



Sledding/Snow Play

- K. Three Creek Lake Road**    
9.5 and 10.5 miles south of Sisters on Three Creek Lake Road.  
Deschutes National Forest.
- L. Paulina Lake**    
6 miles east of US 97 on Newberry Crater Road. Deschutes  
National Forest.
- M. East Lake**    
10 miles east of US 97 on Newberry Crater Road. Deschutes  
National Forest.
- N. Walt Haring**     
1 mile north of Chemult on US 97. Fremont – Winema  
National Forest.
- O. Walton Lake**    
16 miles east of Prineville on Forest Service Road 22. Ochoco  
National Forest.



Cross Country Skiing



Snowmobiling



Dog Sledding



Downhill Skiing



Sledding/Snow Play

## Northeast Oregon

- A. **Anthony Lake Area**   
19 miles west of North Powder.  
Wallowa–Whitman National Forest,  
Baker County.

- B. **Dixie Mountain**   
6 miles west of ORE 7 on US 26.  
Malheur National Forest.

- C. **Starr Ridge**   
16 miles south of John Day on  
US 395. Malheur National Forest.

- D. **Idlewild**   
15 miles north of Burns on  
US 395. Malheur National Forest.

- E. **Four Corners**   
20 miles east of Ukiah on  
ORE 244. Umatilla National Forest.

- F. **Salt Creek Summit**   
28 miles southeast of Joseph on Forest Road 39. Wallowa–Whitman  
National Forest.

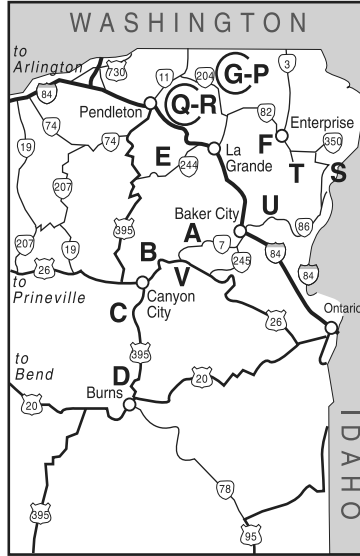
- G. **Tollgate**   
On ORE 204 at Tollgate. Umatilla National Forest.

- H. **Langdon Lake**   
1 mile east of Tollgate on ORE 204. Umatilla National Forest.

- I. **Milepost 20**   
1 mile east of Tollgate on ORE 204. Umatilla National Forest.

- J. **Morning Creek**   
2 miles east of Tollgate on ORE 204. Umatilla National Forest.

- K. **Spout Springs Ski Area**   
3.5 miles east of Tollgate on ORE 204. Umatilla National Forest.





Cross Country Skiing



Snowmobiling



Dog Sledding



Downhill Skiing



Sledding/Snow Play

- L. Milepost 22**   
On ORE 204 across from Spout Springs Ski Area. Umatilla National Forest.
- M. Woodland**   
5.5 miles east of Tollgate on ORE 204. Umatilla National Forest.
- N. Horseshoe Prairie Road**   
7.5 miles east of Tollgate on ORE 204. Umatilla National Forest.
- O. Andies Prairie**   
8 miles east of Tollgate on ORE 204. Umatilla National Forest.
- P. Milepost 27**   
8.5 miles east of Tollgate on ORE 204. Umatilla National Forest.
- Q. Oregon Trail–Blue Mtn. Crossing**   
1 mile south of I-84, exit 248 on old US 30. Wallowa–Whitman National Forest.
- R. Mt. Emily**   
6 miles east of Meacham on Forest Service Road 31. Umatilla National Forest.
- S. Clear Creek**   
7 miles north of Halfway on Forest Service Road 66. Wallowa–Whitman National Forest.
- T. Ferguson Ridge**   
10 miles south of Joseph on Tucker Down County Road 633. Wallowa County.
- U. Catherine Creek**   
14 miles south of Union on ORE 203. Wallowa–Whitman National Forest.
- V. Huddleston**   
22 miles east of Prairie City on County Road 62. Malheur National Forest.
- W. Blue Mountain Summit**   
31 miles east of Prairie City on Forest Road 343. Malheur National Forest.

# WINTER DRIVING CHECKLIST

Traveling in Oregon's snow country can be hazardous, especially if you are caught in a severe storm. The following checklist will help you be prepared in case you must travel during heavy snow.

## Check your car—

Before leaving on a trip, you should check your car for the following:

- Is there sufficient anti-freeze in your radiator?
- Are the windshield wipers in good condition, and is the reservoir filled with winterized washer fluid?
- Are the muffler and exhaust system in good condition? A leaking exhaust system can fill a closed car with carbon monoxide gas.
- Is the gas tank filled? Long waits during storms are common.
- Is the defroster in good working order?

## Extra equipment—

The following items will help you in case of an emergency, such as getting stuck in a snowbank:

- Small shovel.
- Flares.
- Bag of sand, rock salt or a skid mat.
- Ice scraper and brush to remove ice and snow from your vehicle.
- Rags or paper towels to clean the windshield.
- Battery booster cables.
- Warm, waterproof clothing, boots and gloves.
- Blankets.
- Flashlight with extra batteries.
- Emergency food supply.
- Extra drinking water.

**Remember!** Oregon's weather can change quickly, so be prepared. Call ahead for road conditions. In Oregon, call 5-1-1 (If 3-digit dialing is not available from your phone service provider call 1-800-977-6368). When calling from outside Oregon, dial 1-503-588-2941. You may also access road conditions and highway cameras by going to ODOT's travel webpage at [www.tripcheck.com](http://www.tripcheck.com)

